

MONTMORENCY COUNTY TOURISM PROFILE

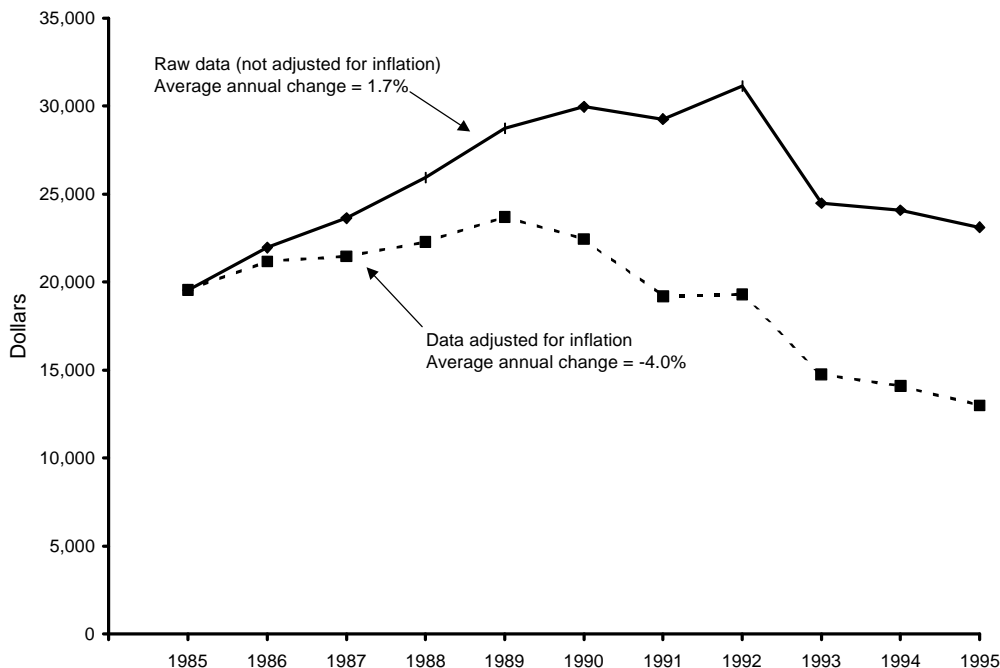
Prepared by Daniel M. Spencer, Dae-Kwan Kim, and Philip J. Alexander

October 1998

MSU Extension has prepared this profile to help developers, tourism professionals, public officials, and others make informed decisions regarding the travel and tourism industry in Montmorency County. All statistics pertain to Montmorency County unless otherwise noted, and are the most current available. Further assistance is available from the Travel, Tourism, and Recreation Resource Center at Michigan State University (517/353-0793) or the MSU Extension office in Montmorency County (517/785-4177).



TRENDS IN STATE OF MICHIGAN LODGING USE TAX COLLECTIONS FOR MONTMORENCY COUNTY



NOTE: The lodging use tax is a state tax on the rental of a guest-room or cabin. To ensure comparability of statistics over the entire 10-year period shown, tax collections after May 1, 1994, when the tax rate increased from 4% to 6%, were adjusted so that they equaled what they would have been at the 4% rate. The comparable statewide average annual change figures are 6.3% in the case of raw data and 0.4% in the case of adjusted data.

SOURCE: Michigan Department of Treasury, Systems Division.

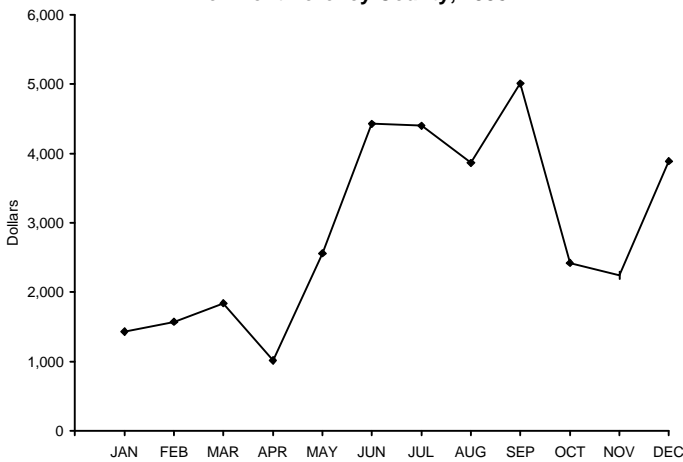
ESTIMATED MARKET SHARE, TRIP VOLUME, AND EXPENDITURES BY TOURISTS IN MONTMORENCY AND NEIGHBORING COUNTIES, 1996

<u>COUNTY OF MAIN DESTINATION</u>	<u>ESTIMATED MARKET SHARE</u>	<u>ESTIMATED NO. PLEASURE TRIP-NIGHTS</u>	<u>ESTIMATED DIRECT EXPENDITURES</u>
Alpena	0.8%	704,100	\$38,254,000
Cheboygan	1.8%	1,671,600	\$90,813,000
Montmorency	0.4%	377,500	\$20,511,000
Oscoda	0.4%	411,800	\$22,373,000
Otsego	1.4%	1,300,800	\$70,668,000
Presque Isle	0.3%	281,600	\$15,298,000

NOTE: Estimates are based on results from a telephone survey being conducted by the Travel, Tourism, and Recreation Resource Center at Michigan State University. "Pleasure trips" are overnight or day trips to places at least 50 miles from respondents' homes that were made for enjoyment, including vacations, weekend getaways, shopping trips, and trips to visit friends and relatives. The study region consists of Illinois, Indiana, Michigan, Minnesota, Ohio, Wisconsin, and Ontario. "Market share" is the percentage of pleasure trips to Michigan that originated from this region and had a given county as its main destination. Estimated pleasure trip-nights are the product of these percentages and a survey-based estimate of 93.8 million pleasure trip-nights in Michigan in 1996. Direct expenditures are the product of these percentages and a survey-based estimate of \$5.1 billion in direct pleasure trip expenditures in Michigan in 1996. Estimates do not include pleasure trip-nights or expenditures of travelers who resided outside the study region or who merely passed through a county. Estimates are preliminary and subject to revision as additional data become available. They should be used judiciously since they are in some cases based on small samples for a given county.

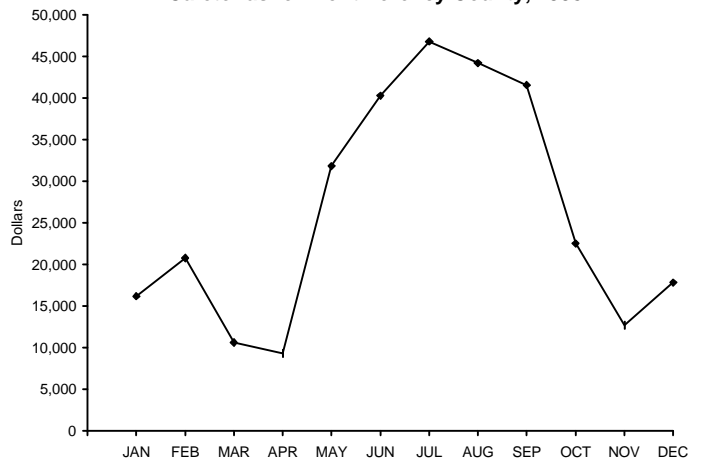
SEASONALITY IN ECONOMIC ACTIVITY

State of Michigan Lodging Use Tax Collections for Montmorency County, 1995



SOURCE: Michigan Department of Treasury.

State of Michigan Sales Tax Collections of Family Restaurants and Cafeterias for Montmorency County, 1995



SOURCE: Michigan Department of Treasury.

INDICATORS OF TRAVEL ACTIVITY FOR MONTMORENCY COUNTY

Estimated number of visits to Clear Lake State Park (1996)	74,648
Unadjusted (6%) State of Michigan lodging use tax collections (1995)	\$34,680

RECREATION AND TRAVEL RESOURCES

NATURAL RESOURCES

No. land acres in county (1989)	352,000
No. water acres in county (1989)	7,744
Total no. acres in county (1989)	359,744
No. acres of public recreation land (1990)	
National parks/lakeshores	0
National wildlife refuges	40
National forests	0
State parks and recreation areas	290
State boating and fishing sites	73
State game/wildlife areas	0
State forests	134,089
Other areas	0
Total	134,492
No. acres of publicly or privately owned forest land (1994)	293,800
Total no. acres of designated state or federal wilderness (1990) ...	0
Average no. inches of snowfall (1981/82-1990/91)	80.3
No. miles of Great Lake shoreline	0
Total no. miles of rivers and streams	306
No. miles of state or federal wild/scenic/natural river (1990)	1
No. inland lakes > 50 acres in size	28
Combined acres of natural or artificial lakes and ponds (1991)	12,100
Total no. acres of legislatively protected sand dunes (1989)	0
Natural heritage site: Elk herd in Pigeon River Country State Forest.	

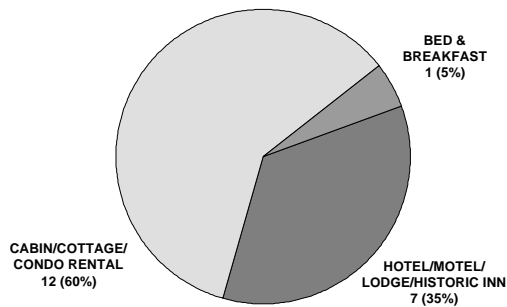
RECREATION AND TRAVEL FACILITIES

No. public access sites (1990)	20
No. recreational harbors on the Great Lakes (1990)	0
No. Great Lake marinas (1994)	0
No. Great Lake marina slips (1994)	0
No. licensed charter boats (1996)	0
No. 9-hole golf courses (1995)	0
No. 18-hole golf courses (1995)	6
No. agricultural markets/wineries/u-picks (1993)	1
No. miles of designated scenic highway (1990)	50.8
No. owned second homes (1990)	4,759
No. licensed food service establishments (1995)	
Table service	35
Fast food	8
Cafeteria	4
Bar only	5
Other	3
Total	55
No. boat liveries (1990)	10
No. watercraft for rent (1990)	186
No. miles of state-funded snowmobile trail (1990)	58.9
No. miles of hiking/skiing/mtn. biking trail (1994)	66.4
No. miles of designated off-road vehicle trail (1992)	136.5
No. museums (1990)	0
No. historical attractions open to the public (1990)	0
No. miles of interstate highway (1990)	0.0

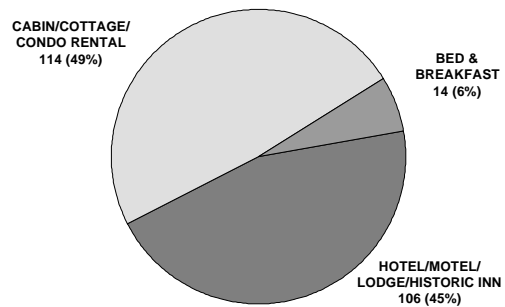
PRINCIPAL ATTRACTIONS AND EVENTS

Clear Lake State Park; Elk Festival, Atlanta; Morel Mushroom Festival, Lewiston (May); Summer Outdoor Hand Craft and Art Festival, Lewiston (August); V. J. Day, Hillman (August); seven state forest campgrounds; annual archery festival at Lewiston; outdoor recreation activities, including hunting, fishing, camping, boating, snowmobiling, and cross-country skiing.

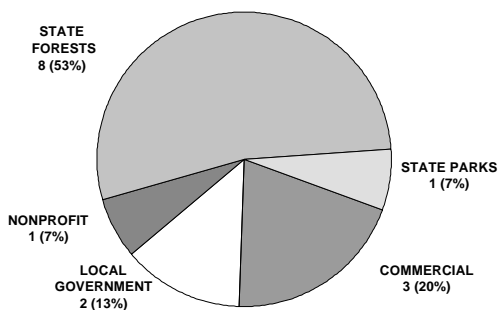
NO. COMMERCIAL LODGING ESTABLISHMENTS, 1990



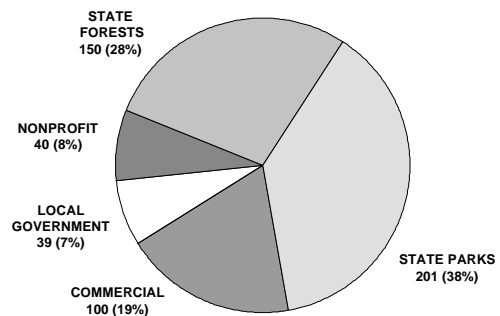
NO. GUEST-ROOMS IN COMMERCIAL LODGING ESTABLISHMENTS, 1990



NO. CAMPGROUNDS, 1990



NO. CAMPSITES, 1990



RANK IN RELATION TO OTHER MICHIGAN COUNTIES

<u>Variable</u>	<u>Date of Data</u>	<u>Value</u>	<u>County's Rank</u>	<u>Range of Ranks Statewide</u>
Total no. public golf course holes per 1,000 residents	1995	11.15	1	1-74
No. natural heritage sites	1990	1	6	1-7
No. miles of designated off-road vehicle trail	1992	136.5	7	1-38
No. historical attractions open to the public	1990	0	9	1-9
No. licensed rental watercraft per 1,000 residents	1990	20.81	10	1-76
No. owned second homes	1990	4,759	10	1-83
No. museums	1990	0	14	1-14
No. eating and drinking places per 1,000 residents	1995	5.68	16	1-74
No. miles of designated scenic highway	1990	50.8	17	1-35
No. lifts or tows at downhill ski areas	1990	0	20	1-20
No. acres of public recreation land	1990	134,492	22	1-83
Combined area of natural or artificial lakes and ponds	1991	12,100	22	1-83
No. licensed charter boats	1996	0	22	1-22
No. miles of state-funded snowmobile trail	1990	58.9	23	1-47
No. acres of publicly or privately owned forest land	1994	293,800	23	1-82
No. public access sites	1990	20	29	1-83
No. miles of designated hiking/skiing/mtn. biking trail	1994	66.40	30	1-79
Average no. inches of snowfall (1981/82-1990/91)	Avg.	80.3	30	1-82
No. miles of state or federal wild/scenic/natural river	1990	1.0	38	1-39
No. agricultural markets/wineries/u-picks per 1,000 residents	1993	0.11	40	1-48
Total no. miles of rivers and streams	1944	306	46	1-77
Estimated direct pleasure trip expenditures	1996	\$20,511,000	57	1-83
No. designated campsites	1990	530	58	1-81
Total no. units in commercial lodging establishments	1990	234	62	1-82
Estimated population	1995	9,683	76	1-83
No. miles of Great Lake shoreline	n.d.	0.0	- - -	1-38
No. Great Lake marina slips per 1,000 residents	1994	0.00	- - -	1-41

NOTE: This table is intended to provide an indication of the county's competitive advantages and disadvantages. Many types of tourism facilities are patronized by local residents as well as tourists. The number of such facilities in a given county is therefore a function of the county's population as well as its popularity as a tourist destination. To provide a meaningful indication of popularity in such cases, counts of facilities are presented as number of facilities per 1,000 residents. "Natural heritage sites" are scenic vistas, unique geological features, significant wildlife observation areas, or major waterfalls. Range of ranks statewide is not always 1-83 due to ties.

SOURCES OF STATISTICS IN THIS PUBLICATION

U.S. Bureau of the Census; Michigan Departments of Agriculture, Natural Resources, Public Health, Transportation, and Treasury; Travel, Tourism, and Recreation Resource Center at Michigan State University.

RESOURCES FOR FURTHER ASSISTANCE

- Atlanta Area Chamber of Commerce: P.O. Box 410, Atlanta, MI 49709.
- Elk Country Tourism Bureau: 2780 M-32, Hillman, MI 49746. (517) 742-4732.
- Garland Area Convention and Visitors Bureau: HCR-1 Box 364M, County Road 489, Lewiston, MI 49756. (517) 469-4200.
- Lewiston Area Chamber of Commerce: P.O. Box 656, Lewiston, MI 49756.
- Michigan's Sunrise Side Travel Association: 1361 Fletcher Street, National City, MI 48748-9666. (800) 424-3022. Fax: (517) 469-4232. E-mail: misunrise@worldnet.att.net Web site: <http://www.oweb.com/upnorth/sunrise>
- Travel Michigan: P.O. Box 30226, Lansing, MI 48909. (517) 373-0670. Web site: <http://www.Michigan.org/>
- Travel, Tourism, and Recreation Resource Center, Michigan State University: 172 Natural Resources Building, East Lansing, MI 48824-1222. Phone: (517) 353-0793. Fax: (517) 432-2296. E-mail: dholecek@pilot.msu.edu Web site: <http://www.tourism.msu.edu/>



Travel, Tourism, and Recreation Resource Center
Michigan State University

